







Appendix B, Map A

Town-Owned Conservation Lands

-  Town Forest
-  3rd-party conservation easement
-  Conservation deed restrictions
-  Other RSA 36-A:4 conservation land
-  Prime Wetland
-  Tax Map Boundaries




December, 2021

Prepared by the
Atkinson Conservation Commission
with funding from a
Moose Plate Conservation Grant



Appendix B, Map B

Cluster Development Open Space

-  Cluster Open Space
-  Town holds conservation easement
-  Tax Map Boundaries




December, 2021

Prepared by the
Atkinson Conservation Commission
with funding from a
Moose Plate Conservation Grant



Appendix B, Map C

Conservation Easements on Privately-Owned Land

-  3rd-party conservation easement
-  Town holds conservation easement
-  Tax Map Boundaries


December, 2021

Prepared by the
Atkinson Conservation Commission
with funding from a
Moose Plate Conservation Grant



Appendix B, Map D

Conservation Projects Funded By The Land and Water Conservation Fund (LWCF)

-  LWCF Land Acquisitions
-  LWCF Facilities Development
-  Tax Map Boundaries





December, 2021

Prepared by the
Atkinson Conservation Commission
with funding from a
Moose Plate Conservation Grant



Appendix B, Map E

Lands with Current Use Tax Assments

-  Lands in Current Use
-  Current Use lands allowing public access
-  Town Forest
-  Tax Map Boundaries





February, 2022

Prepared by the
Atkinson Conservation Commission
with funding from a
Moose Plate Conservation Grant



Appendix B, Map F

Municipal and Undesignated Town-Owned Land

-  Municipal land
-  Conservation deed restrictions
-  Undesignated town-owned land
-  Tax Map Boundaries



December, 2021

Prepared by the
Atkinson Conservation Commission
with funding from a
Moose Plate Conservation Grant



Appendix B, Map G

Prime Wetlands

-  Prime Wetland
-  Tax Map Boundaries

December, 2021

Prepared by the
Atkinson Conservation Commission
with funding from a
Moose Plate Conservation Grant



Appendix B, Map H

Trails on Conservation Land

- 1 - Caroline Orr Trails
- 2 - Sawyer Trails
- 3 - Woodlock Trails
- 4 - Chambers-Fila Trails
- 5 - Sawmill South Trails
- 6 - Sawmill North Trails
- 7 - Stickney Trails
- 8 - Ruth Marshall Trails




December, 2021

Prepared by the
Atkinson Conservation Commission
with funding from a
Moose Plate Conservation Grant



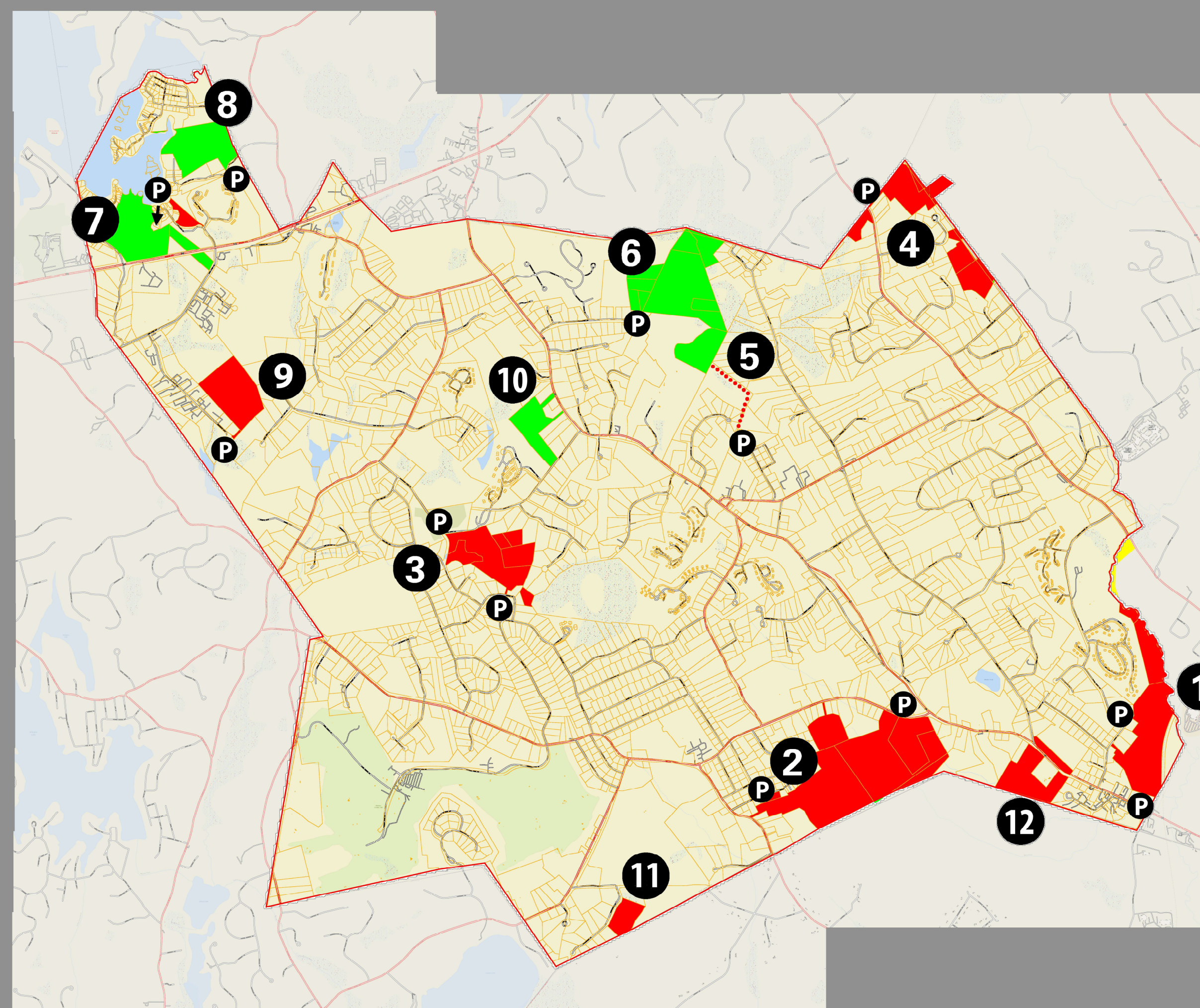
Appendix B, Map I

Conservation Lands Allowing Hunting

-  Bow Hunting Only
-  Bow, Muzzle-loader, and Shotgun Only
-  Tax Map Boundaries

December, 2021

Prepared by the
Atkinson Conservation Commission
with funding from a
Moose Plate Conservation Grant



Appendix B, Map J

Aerial Photograph

 Tax Map Boundaries

September, 2020

Prepared by the
Atkinson Conservation Commission
with funding from a
Moose Plate Conservation Grant



Appendix B, Map K

Open Space at the Atkinson Resort and Country Club

-  Resort Property Boundary
-  Open Space Envelopes

Open Space appears **darker**
in the photograph,
and is mostly the
golf course itself.

Buildable land, and land
outside of the resort,
appears lighter.

Aerial Photograph
as of
September, 2020

Data source: Plan D-35976, 4 sheets, merged and overlaid
on an aerial photograph derived from Google Maps and
corrected for angular distortion

Prepared by the
Atkinson Conservation Commission
with funding from a
Moose Plate Conservation Grant

