





# Appendix B, Map E

## Lands with Current Use Tax Assments

-  Lands in Current Use
-  Current Use lands allowing public access
-  Town Forest
-  Tax Map Boundaries

February, 2022

Prepared by the  
Atkinson Conservation Commission  
with funding from a  
Moose Plate Conservation Grant

